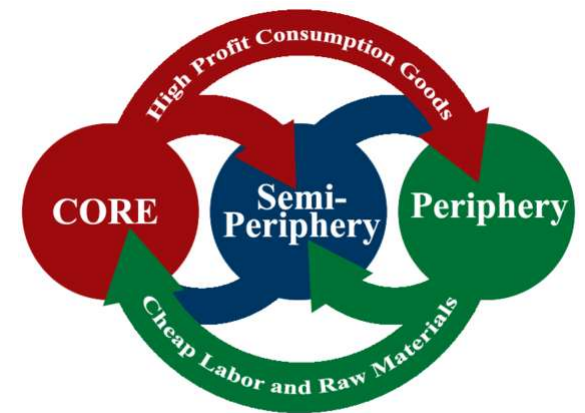
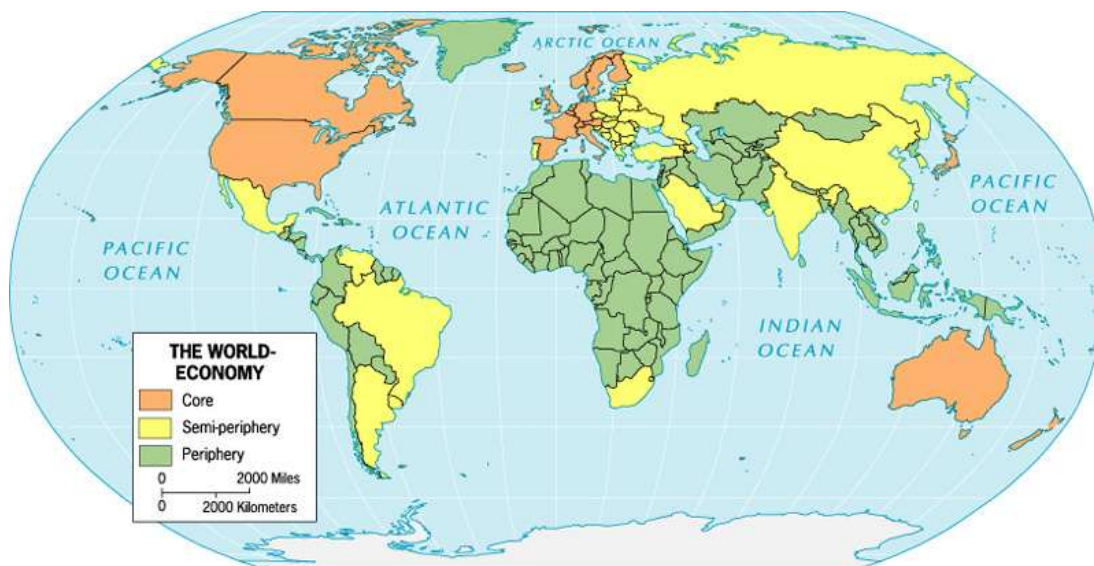




ROLE BYZANCE VE SVĚTOVÉM SYSTÉMU



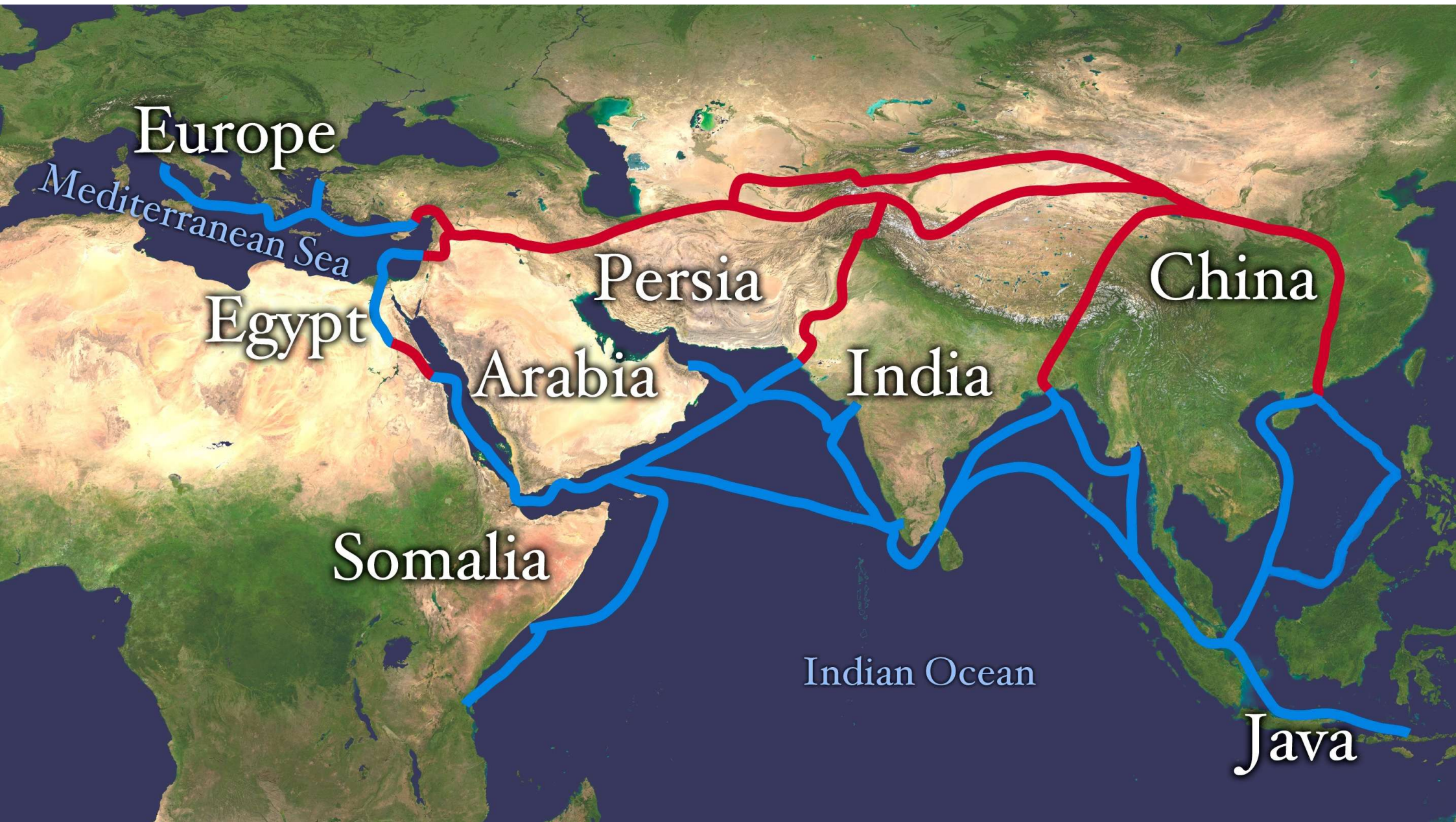
**IMMANUEL WALLERSTEIN
RAÚL PREBISCH**



Wallerstein's World System Theory Model



**SVĚTOVÉ
IMPÉRIUM**



Europe

Mediterranean Sea

Egypt

Arabia

Persia

India

China

Somalia

Indian Ocean

Java

The Silk Road





**LATENTNÍ A MANIFESTNÍ KAPITALISMUS
GIOVANNI ARRIGHI
PRODUKTIVNÍ A FINANČNÍ KAPITALISMUS**

The Roman Empire in 117 AD

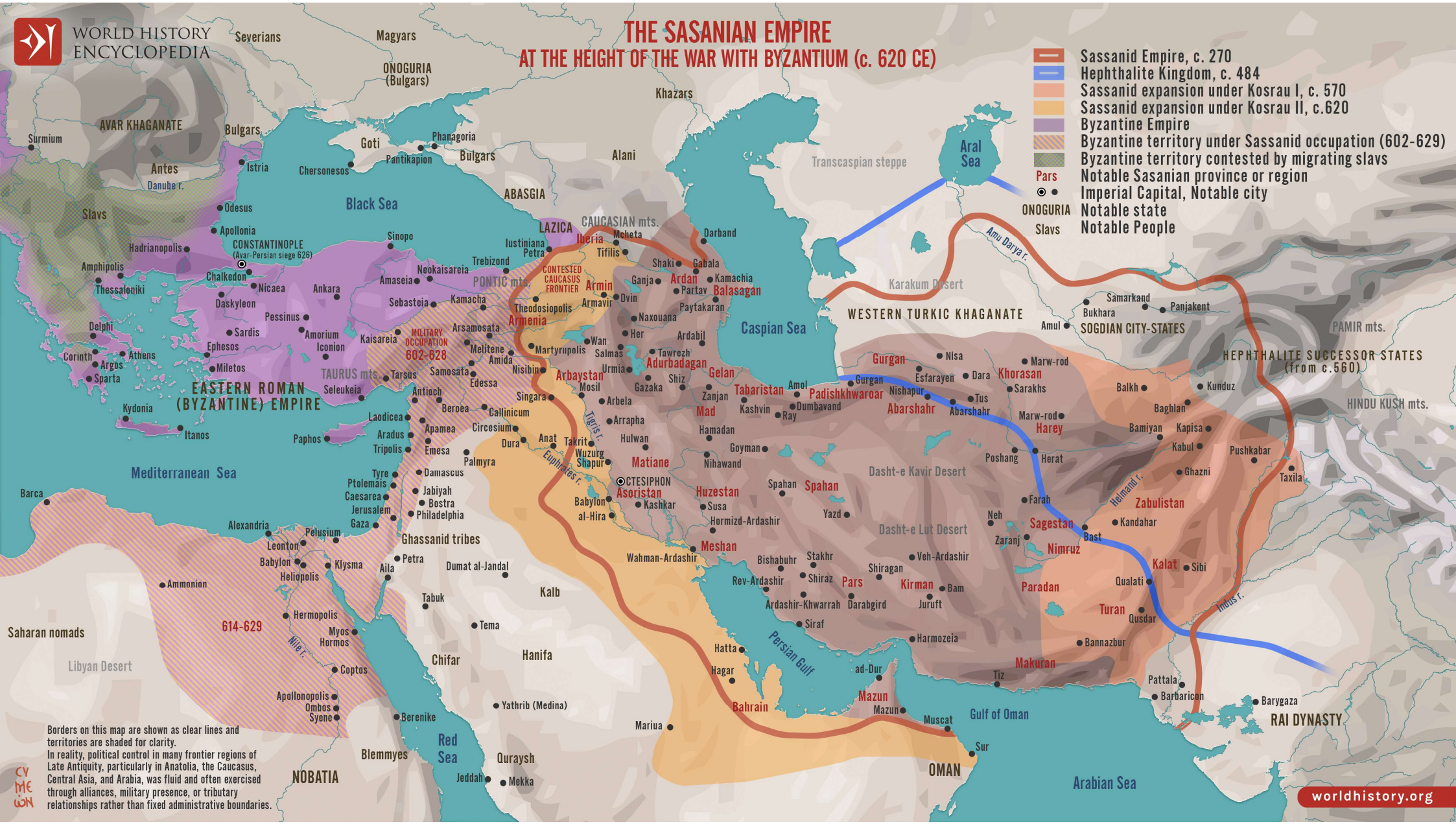
- Senatorial provinces
- Imperial provinces
- Client states



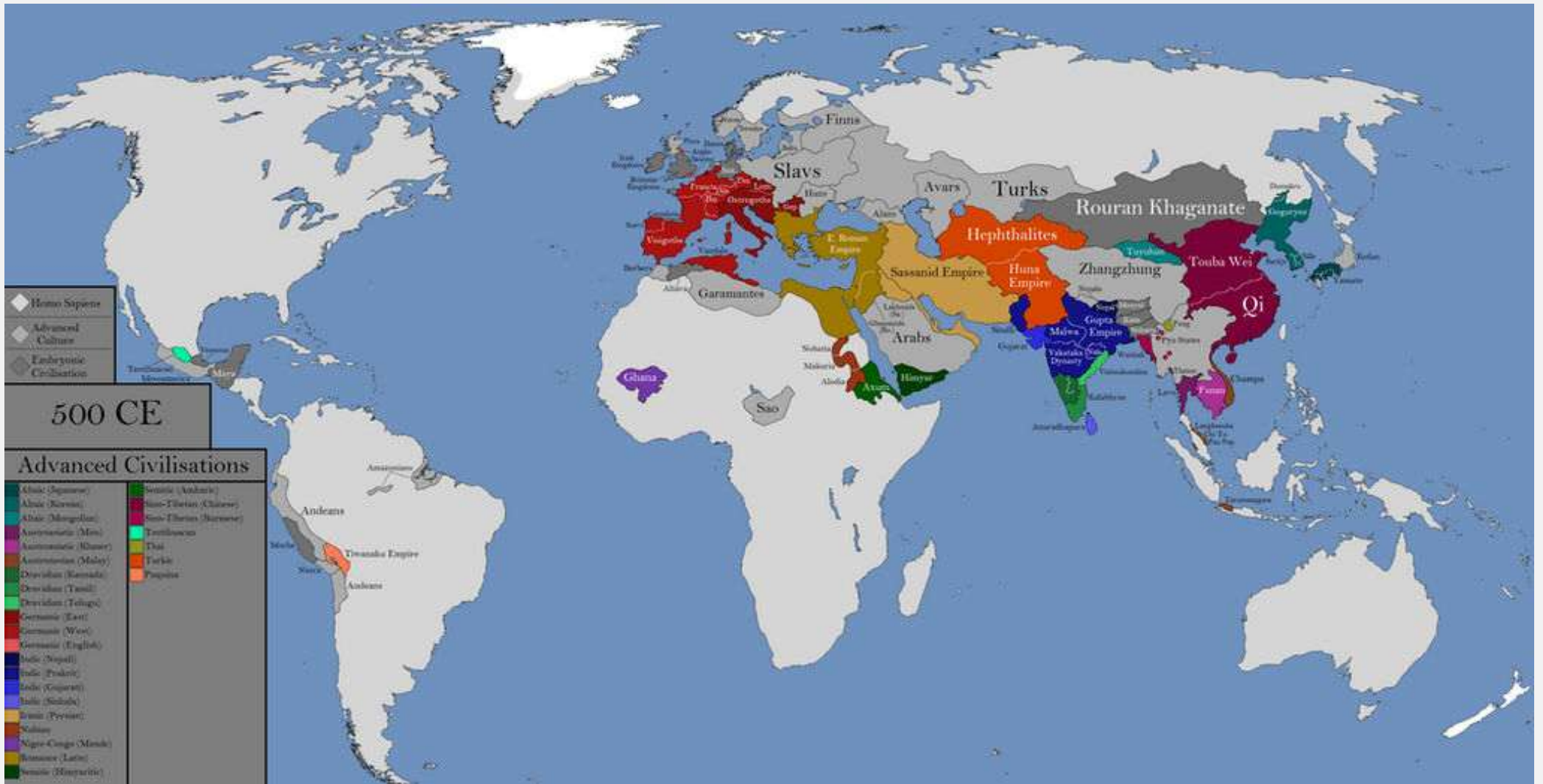


THE SASANIAN EMPIRE AT THE HEIGHT OF THE WAR WITH BYZANTIUM (c. 620 CE)

- Sassanid Empire, c. 270
- Hephthalite Kingdom, c. 484
- Sassanid expansion under Kosrau I, c. 570
- Sassanid expansion under Kosrau II, c. 620
- Byzantine Empire
- Byzantine territory under Sassanid occupation (602-629)
- Byzantine territory contested by migrating Slavs
- Pars
- Notable Sasanian province or region
- Imperial Capital, Notable city
- Notable state
- Notable People

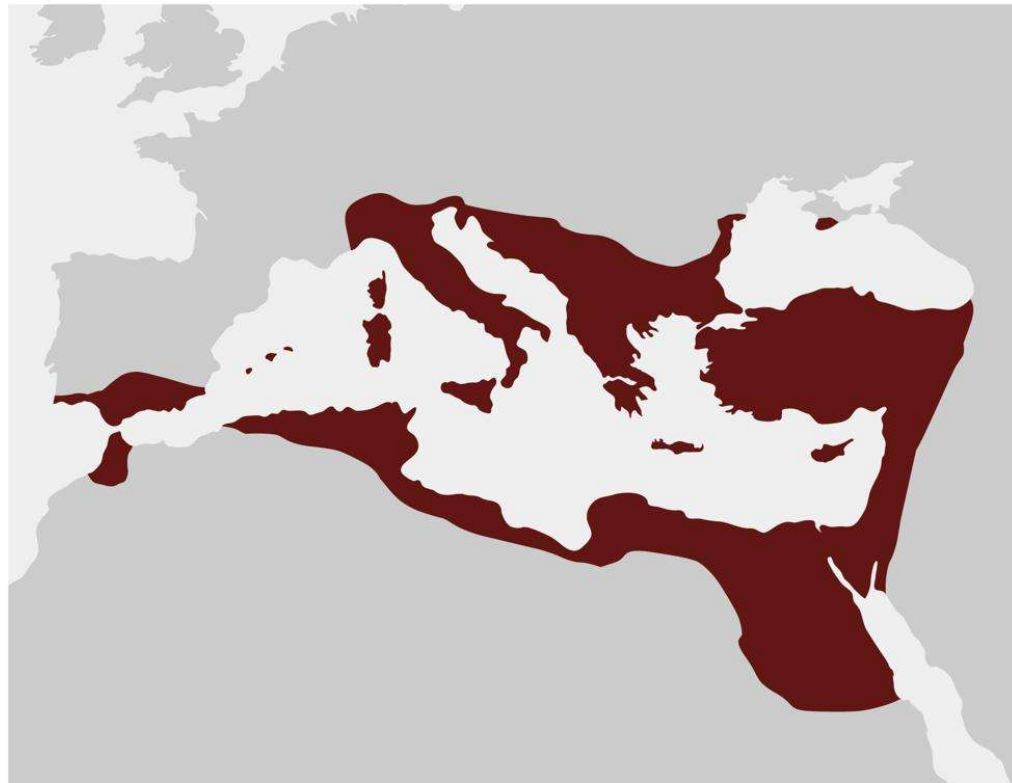


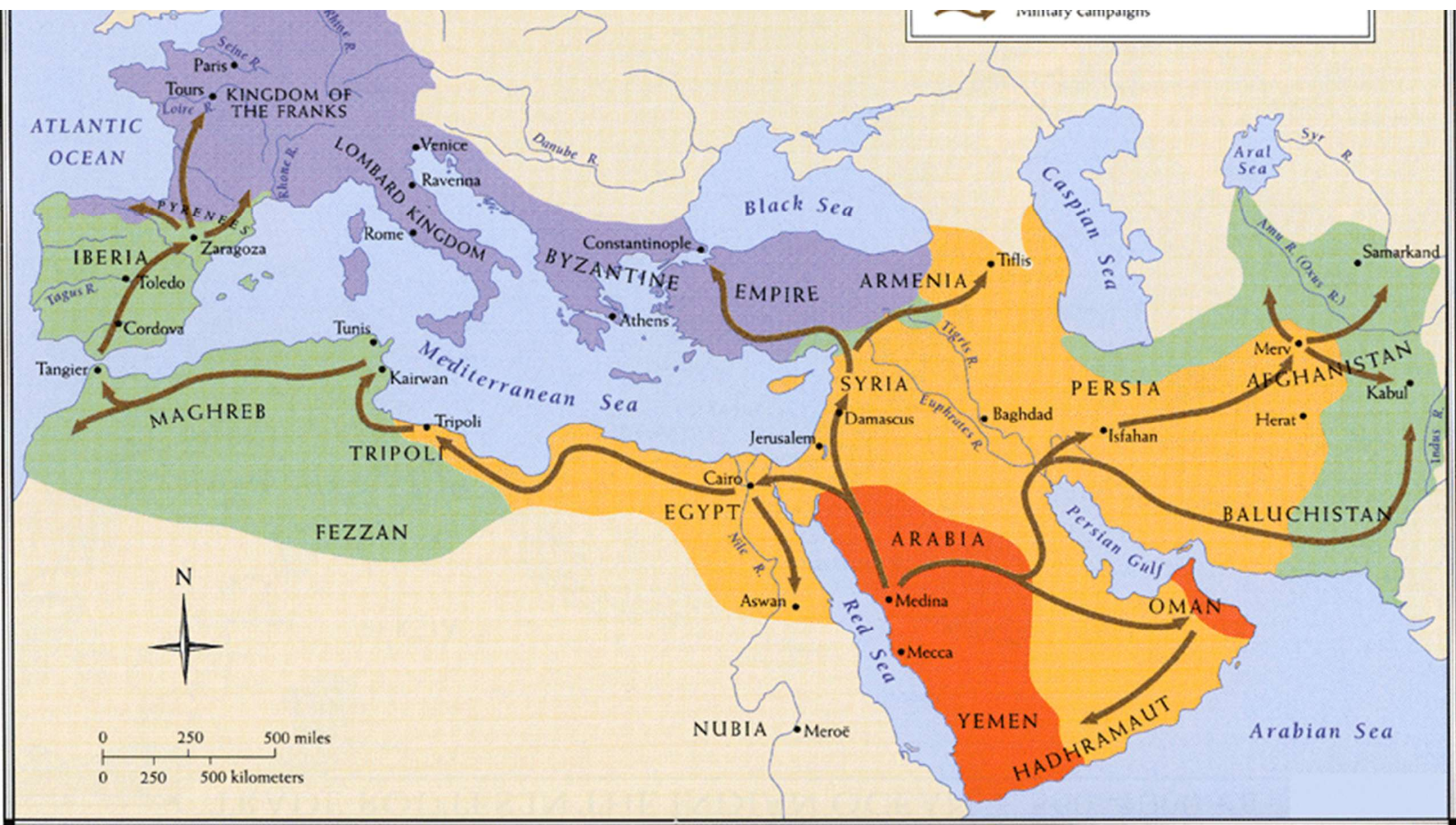
Borders on this map are shown as clear lines and territories are shaded for clarity. In reality, political control in many frontier regions of Late Antiquity, particularly in Anatolia, the Caucasus, Central Asia, and Arabia, was fluid and often exercised through alliances, military presence, or tributary relationships rather than fixed administrative boundaries.

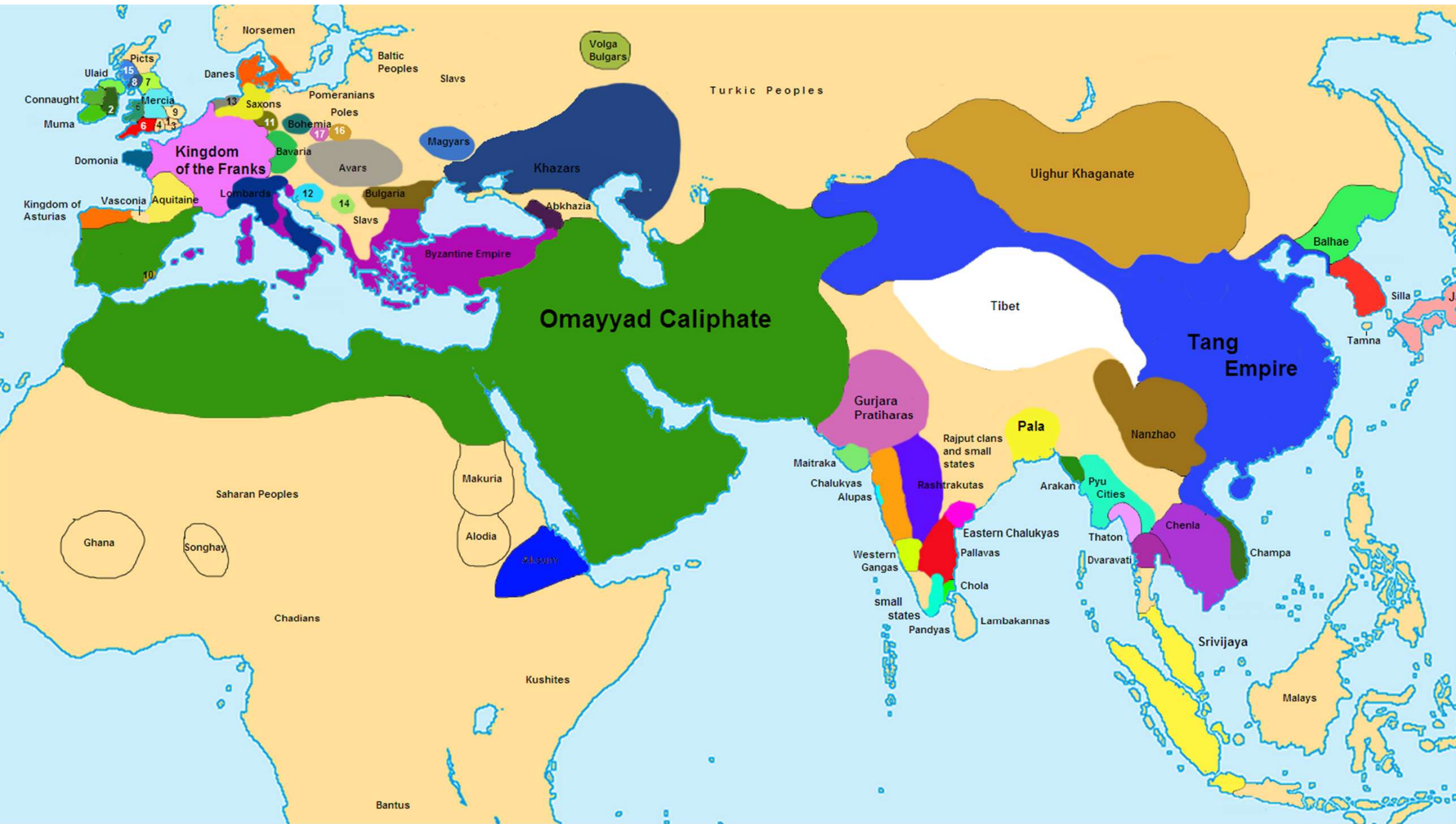




BYZANTINE EMPIRE



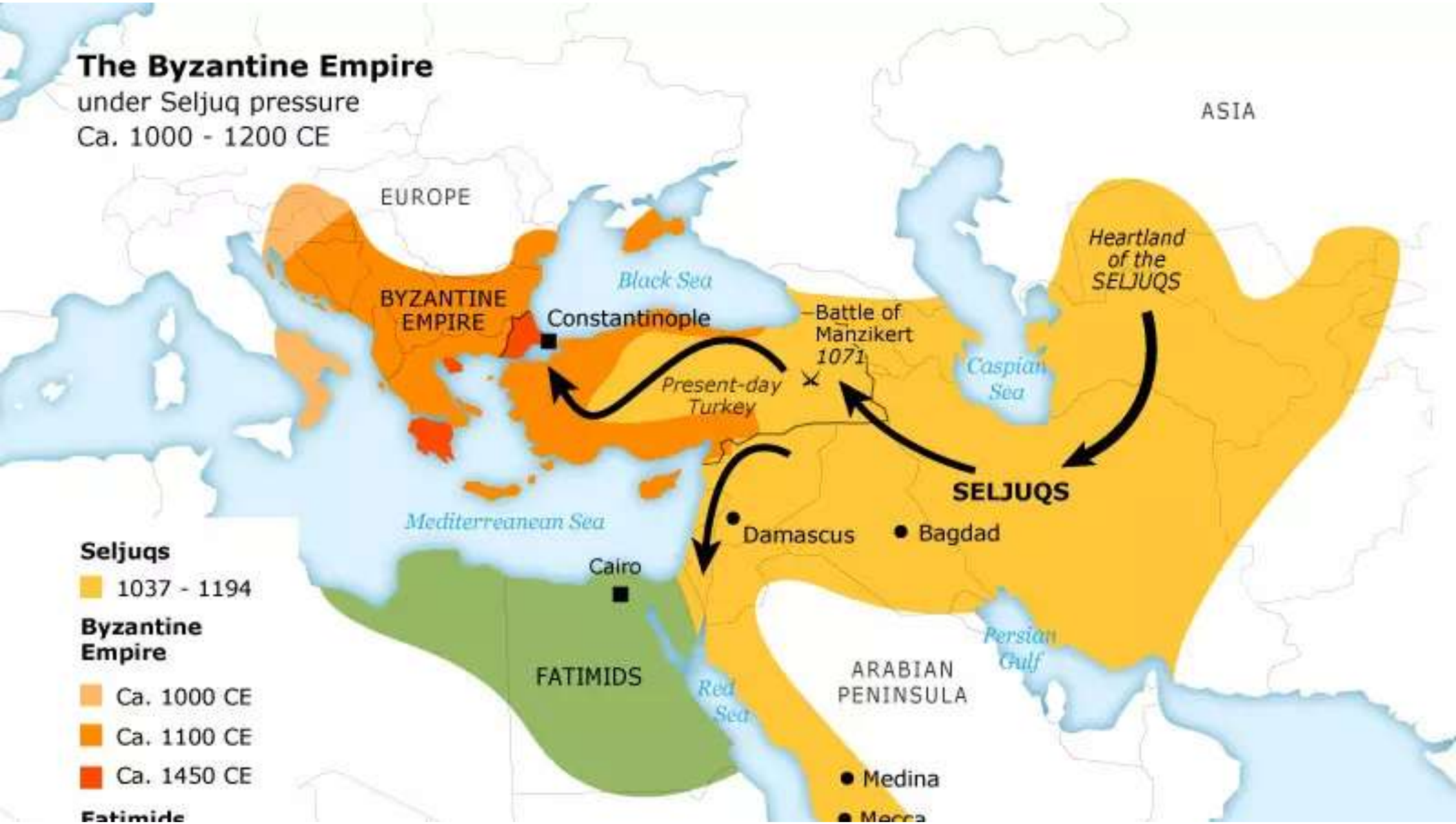






The Byzantine Empire

under Seljuq pressure
Ca. 1000 - 1200 CE



Seljuqs

1037 - 1194

Byzantine Empire

Ca. 1000 CE


Ca. 1100 CE

Ca. 1450 CE

Fatimids



Source: http://pages.uoregon.edu/mapplace/EU/EU19%20-%20Italy/Maps/EU19_134.jpg

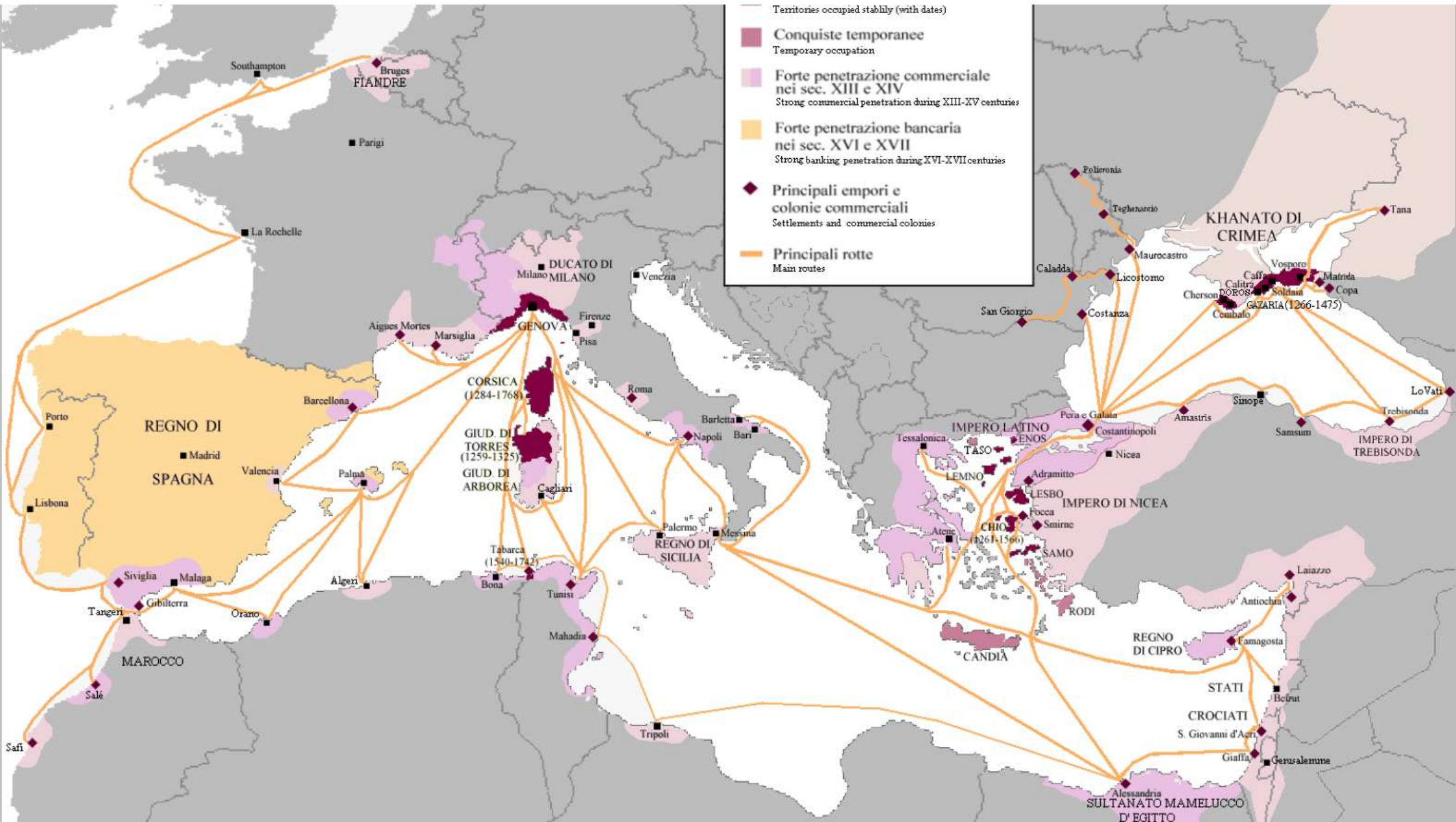


- 13 - EMIRATE OF TIFLIS
- 14 - KAKHETI
- 15 - WELSH PRINCIPALITIES
- 16 - IRISH PETTY KINGDOMS
- 17 - KINGDOM OF THE ISLES

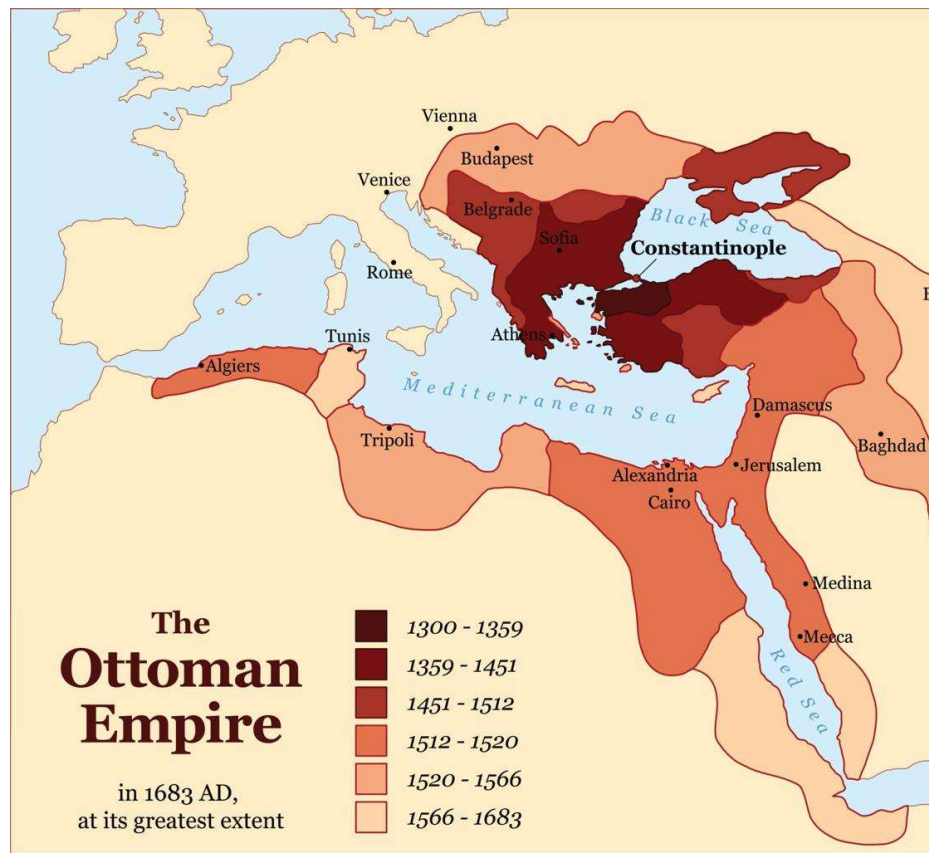


- 7 - PRINCIPALITY OF ACHAEA
 - 8 - KNIGHTS HOSPITALIER
 - 9 - KARAMANIDS
 - 10 - TEKE
 - 11 - MENTESHE
 - 12 - HAMIDIDS
 - 13 - SAHIR ATAIDS
 - 14 - AYDINIDS
 - 15 - KARASIDS
 - 16 - OTTOMANS (OSMANS)
 - 17 - CIRCASSIANS
 - 18 - ALANIA
 - 19 - VAINAKH
 - 20 - AVAR KHANATE
 - 21 - KUMYKS
 - 22 - VLADIMIR
 - 23 - ROSTOV
 - 24 - AVIGNON PAPACY
- a - HABSBURG LANDS
 - b - LUXEMBOURG LANDS
 - c - WITTELSBACH LANDS













An aerial, high-angle view of a highly detailed ancient city, likely Rome, featuring a large amphitheater (the Colosseum) in the center, a harbor with several ships, and a dense network of buildings and streets. The city is built on a hillside overlooking the water. A white rectangular box is superimposed over the center of the image, containing the text "DĚKUJIVÁM ZA POZORNOST".

DĚKUJIVÁM ZA POZORNOST